










NOTES
WRITTEN DIMENSIONS TO BE PREFERRED TO SCALED.

This Map is Reproduced from Ordnance Survey Material with the Permission of Ordnance Survey on Behalf of The Controller of Her Majesty's Stationery Office. © Crown Copyright. Unauthorised Reproduction Infringes Crown Copyright and May Lead to Prosecution or Civil Proceedings.
Licence Number 100019803. Published 2026

NOTES:-

-  Proposed traffic signal pole
-  Proposed controller cabinet
-  Proposed feeder pillar
-  Proposed tactile paving
-  Proposed taper kerbs
-  Proposed bullnosed kerbs
-  Proposed edging kerb
-  Proposed carriageway resurfacing (50m in length either side of crossing)
-  Proposed guardrail

Associated carriageway markings to be provided and existing carriageway markings will be refreshed



Malley for Square
Cable for Square
Birkenhead CH41 2AB
www.wirral.gov.uk

PROJECT NAME
A554 Bayswater Road / Bayswater Road
Wallasey
Wallasey Ward

DRAWING TITLE
Proposed Toucan Crossing Scheme
Consultation Drawing

REV	DATE	INITIALS	REVISION

DRAWN	REVISIONS	AUTHORISED	TRAINING NO.	REV
DCM			DC1060100	
SCALE	1:200	Printed @ A3	REF NO.	
DWE	April 26			

