








NOTES
 WRITTEN DIMENSIONS TO BE PREFERRED TO SCALED.
 This Map is Reproduced from Ordnance Survey Material with the Permission of Ordnance Survey on Behalf of The Controller of Her Majesty's Stationery Office. © Crown Copyright. Unauthorised Reproduction Infringes Crown Copyright and May Lead to Prosecution or Civil Proceedings.
 Licence Number 100019903. Published 2023

- KEY:**
-  EXISTING ROAD MARKINGS ARE SHOWN IN GREY
 -  PROPOSED FOOTWAY BUILD OUT
 -  PROPOSED DOUBLE YELLOW LINES (NO WAITING AT ANY TIME)
 -  PROPOSED GIVE WAY ROAD MARKINGS
 -  PROPOSED HATCHED ROAD MARKINGS
 -  PROPOSED PARKING BAY MARKING
 -  PROPOSED TACTILE PAVING

REV DATE INITIALS REVIEWED

WIRRAL
 Neighbourhood Services
 Highways & Infrastructure

Chester Lines
 Carrington Street
 Birkenhead
 Wirral, CH41 7AU
 www.wirral.gov.uk

PROJECT NAME
 Proposed New Road Layout
 Hoylake Road, Moreton
 Moreton West and Sughall Massie Ward

DRAWING TITLE
 Proposed Layout

DRAWN	REVIEWED	AUTHORISED	DRAWING NO.	REV
JW	RC		DC0733100	
DATE	SCALE	NTS	REF. NO.	
JUN '23				